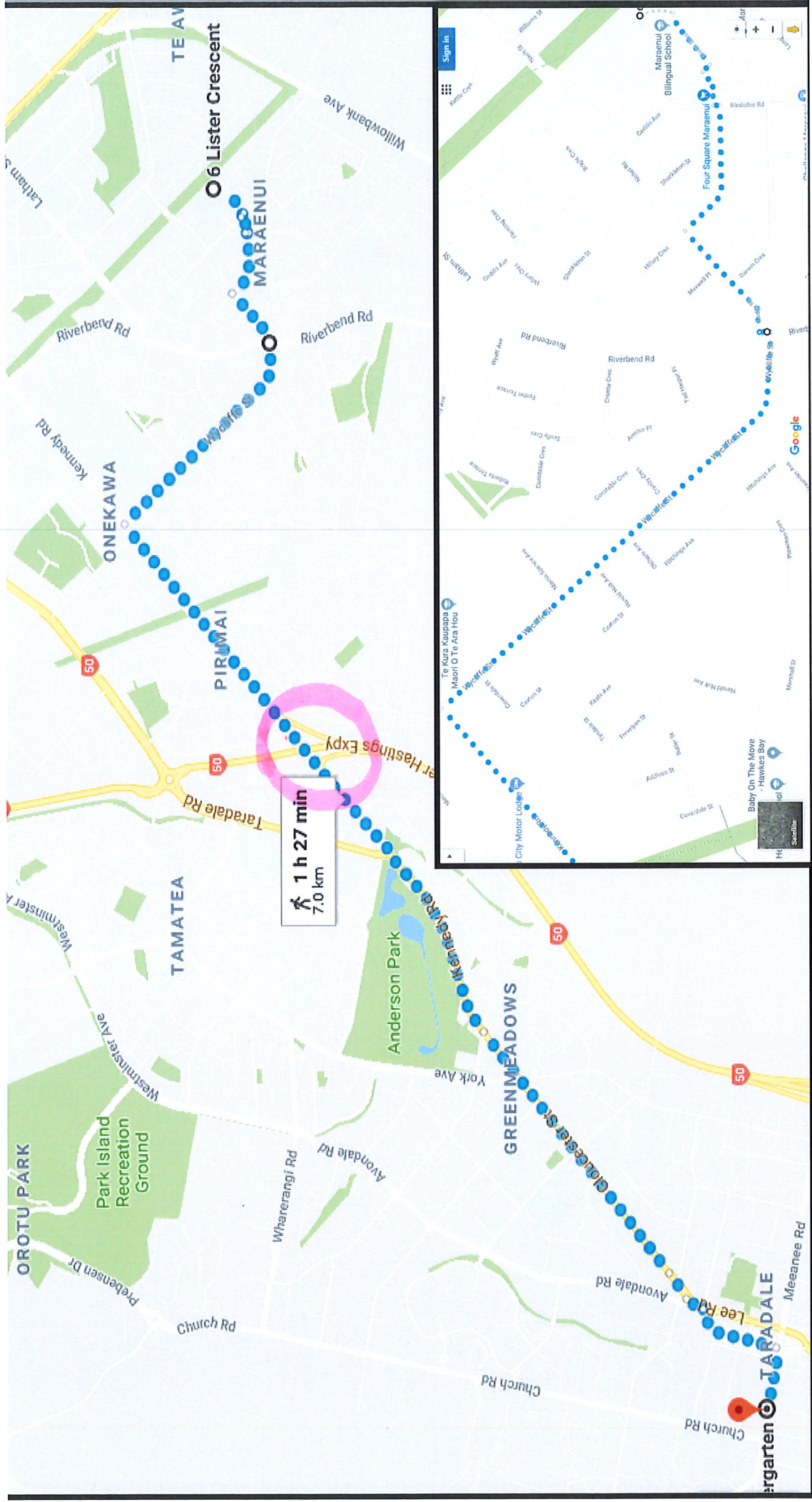


Mary Richmond Kindergarten Evacuation Route













If a significant earthquake (long strong or lasts for more than one minute) occurs during the hours of operation we will be evacuating immediately taking this route. Our evacuation point is Taradale kindergarten but we will be stopping at the Kennedy Road Overpass to assess the situation and may just stay there. Please meet us at this point to collect your child.








 Use caution—walking directions may not always reflect real-world conditions

6 Lister Crescent

Maraenui, Napier 4110

-  1. Head west on Lister Cres toward Geddis Ave
130 m
-  2. Turn right onto Geddis Ave
22 m
-  3. Turn left toward Bledisloe Rd
34 m
-  4. Slight right toward Bledisloe Rd
45 m
-  5. Turn left onto Bledisloe Rd
15 m
-  6. Turn right onto Hillary Cres
300 m
-  7. Turn left onto Lodge Rd
270 m
-  8. Turn left onto Riverbend Rd
26 m
-  9. Turn right onto Wycliffe St
1.1 km
-  10. Turn left onto Kennedy Rd
2.8 km
-  11. Continue onto Gloucester St
1.4 km
-  12. Slight left to stay on Gloucester St
230 m

 Go through 1 roundabout
-  13. Turn right to stay on Gloucester St
450 m
-  14. At the roundabout, take the 1st exit onto Puketapu Rd
280 m
-  15. Turn right
23 m

 Destination will be on the right

Taradale Kindergarten

9 Puketapu Road, Taradale, Napier 4112

These directions are for planning purposes only. You may find that construction projects, traffic, weather, or other events may cause conditions to